

EAGLE EXPLORATION, INC.

PO BOX 89
GRAWN, MI 49637
Phone (231) 218-7293
Fax (877) 218-7292 or 231-933-6177

Received

OCT 07 2016

ND Oil & Gas Division


North Dakota Oil & Gas Division
600 East Boulevard Dept 405
Bismarck, ND 58505-0840

9/17/16

To Whom it May Concern,

This letter is to confirm all known land owners within the Douglaston 3D survey and those within a 1/2 mile border of the survey were sent notice and provided a copy of the NDCC Section 38-08.1-04.1 (Exploration Permit) and NDCC Chapter 38-11.1 (Oil & Gas Production Damage Compensation) at the time of permitting and notification prior to commencement of the survey.

Best Regards,



Leonard A. Harrand

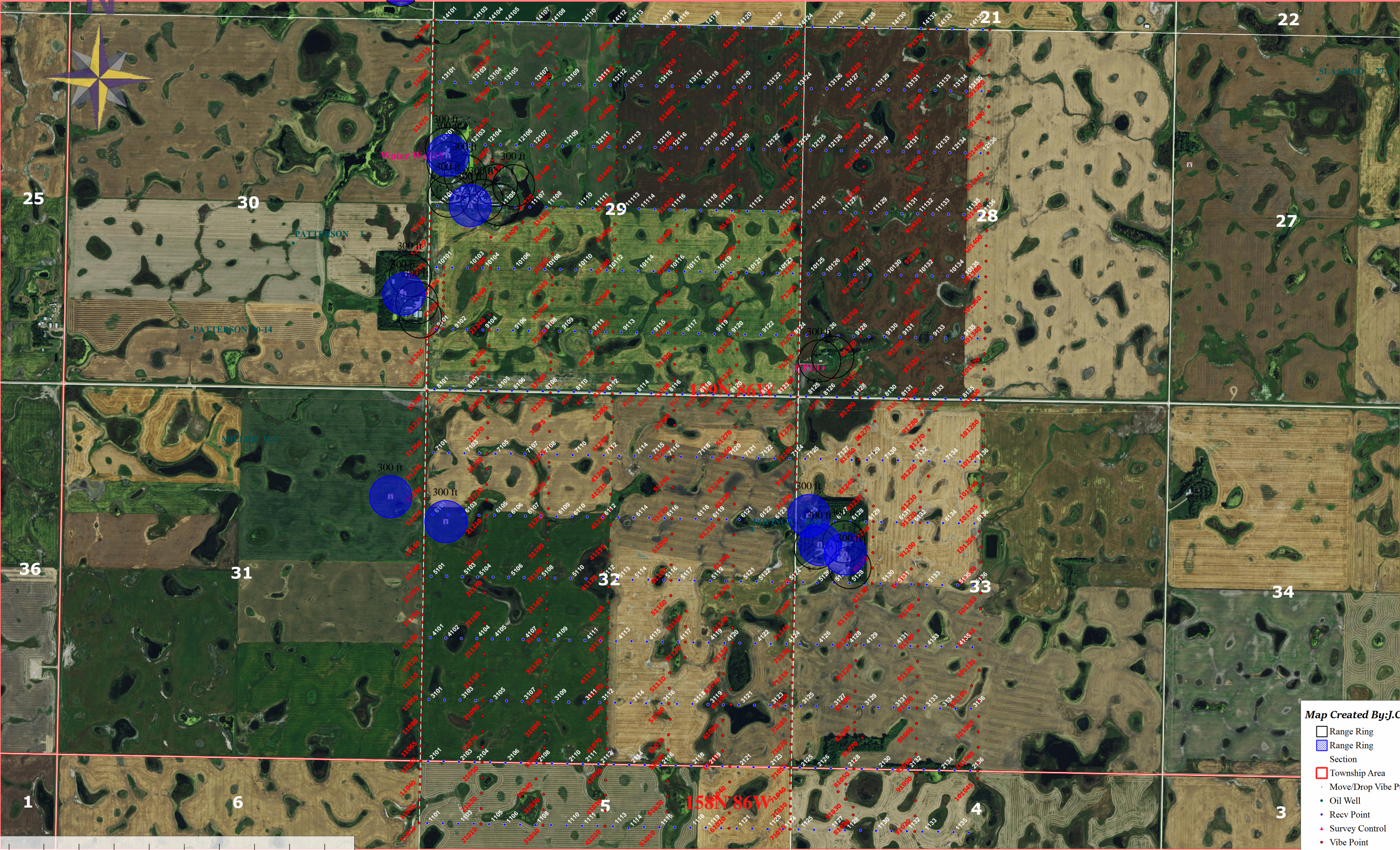
NOTARY: Brenda J. Bancroft

BRENDA S. BANCROFT
NOTARY PUBLIC - MICHIGAN
GRAND TRAVERSE COUNTY
ACTING IN THE COUNTY OF GRAND TRAVERSE
MY COMMISSION EXPIRES DEC. 22, 2016

MY COMMISSION EXPIRES: 12-22-16



Douglaston 3D



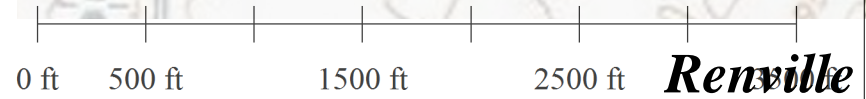

Map Created By: J. Culp

- Range Ring
- Range Ring Section
- Township Area
- Move/Drop Vibe Pts
- Oil Well
- Recv Point
- Survey Control
- Vibe Point
- Water Well

Date: March 25, 2016

Renville County, North Dakota

Douglaston 3D



Renville County, North Dakota

Map Created By: J.Culp

- Range Ring
- Range Ring
- Move/Drop Vibe Pts
- Oil Well
- Recv Point
- Survey Control
- Vibe Point
- Water Well

Date: March 25, 2016

Douglaston 3D



0 ft 500 ft 1500 ft 2500 ft

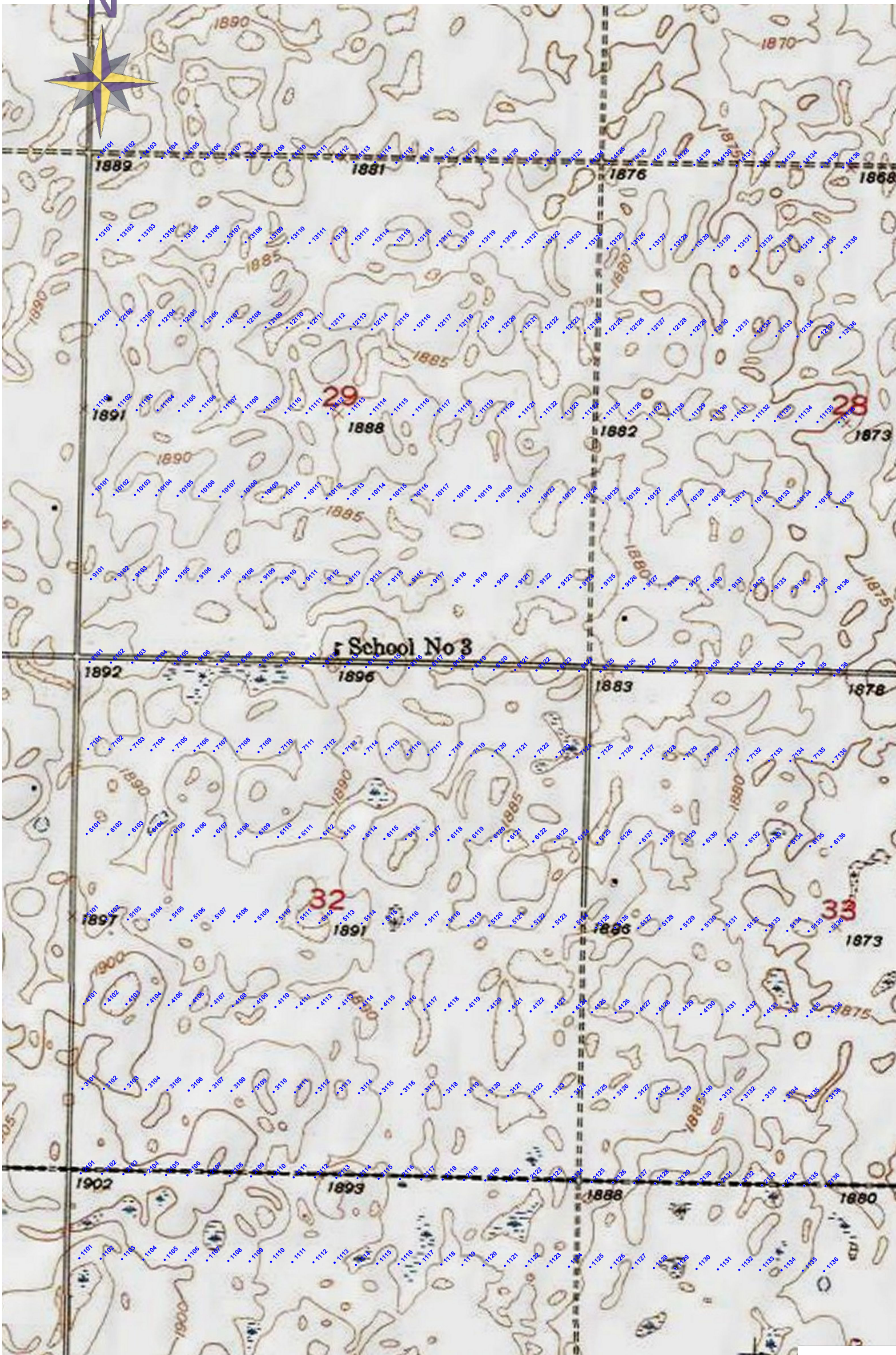
Renville County, North Dakota

Map Created By: J.Culp

• Vibe Point

Date: March 25, 2016

Douglaston 3D



0 ft 500 ft 1500 ft 2500 ft

Renville County, North Dakota

Map Created By: J. Culp

• Recv Point

Date: March 25, 2016



GEOPHYSICAL EXPLORATION COMPLETION REPORT - FORM GE 6A

INDUSTRIAL COMMISSION OF NORTH DAKOTA
OIL AND GAS DIVISION
600 EAST BOULEVARD DEPT 405
BISMARCK, ND 58505-0840
SFN 51456 (03-2011)

Received

MAY 16 2016

Permit No. 97-0266		ND Oil & Gas Division
Shot Hole Operations	*Non-Explosive Operations X	

SECTION 1

Geophysical Contractor Eagle Exploration, Inc DBA United Seismic Acquisition	
Project Name and Number Douglaston 3D	County(s) Renville
Township(s) 158, 159N	Range(s) 86W
Drilling and Plugging Contractors	
Date Commenced 3/1/16	Date Completed 3/20/16

SECTION 2

First S.P. # NA	Last S.P. #													
Loaded Holes (Undetonated Shot Points) NA														
S.P.#s														
Charge Size														
Depth														
Reasons Holes Were Not Shot NA														

SECTION 3

Flowing Holes and/or Blowouts S.P.#s NA
Procedure for Plugging Flowing Holes and/or Blowouts
Include a 7.5 minute USGS topographic quadrangle map or a computer generated post-plot facsimile of the approximate scale displaying each individual shot hole, SP #, line #, and legal location.

*Non-Explosive Operations - Complete Section 1 and Affidavit (Form GE 6B).



Received

MAY 16 2016

PERMIT NAME (Required): Douglaston 3D
 PERMIT NUMBER: 97.0266

ND Oil & Gas
 Division

AFFIDAVIT OF COMPLETION (GEOPHYSICAL CONTRACTOR)

STATE OF Michigan)
)
 COUNTY OF Grand Traverse)

Before me, Brenda Bancroft, a Notary Public in and for the said

County and State, this day personally appeared Leonard A. HARRAND

who being first duly sworn, deposes and says that (s)he is employed by Eagle Exploration, Inc.

DBA United Seismic Acquisition, that (s)he has read North Dakota

Century Code Section 38-08.1, that the foregoing seismic project has been completed in

accordance with North Dakota Administrative Code Rule 43-02-12 and that the statements on

the reverse side of this document are true.

[Signature]
 Geophysical Contractor Representative

Subscribed in my presence and sworn before me this 29 day of April, 2016.

BRENDA S. BANCROFT
 NOTARY PUBLIC - MICHIGAN
 GRAND TRAVERSE
 ACTING IN THE COUNTY OF GRAND TRAVERSE
 MY COMMISSION EXPIRES DEC. 22, 2016

Notary Public Brenda S. Bancroft

My Commission Expires 12-22-2016



Oil and Gas Division

Lynn D. Helms - Director

Bruce E. Hicks - Assistant Director

Department of Mineral Resources

Lynn D. Helms - Director

North Dakota Industrial Commission

www.dmr.nd.gov/oilgas/

February 29, 2016

Mr. Leonard A. Harrand
President
Eagle Exp., Inc. dba United Seismic Acquisition
P.O. Box 89
Grawn, MI 49637

RE: DOUGLASTON 3-D
GEOPHYSICAL EXPLORATION PERMIT #97-0266
RENVILLE COUNTY
NON EXPLOSIVE METHOD

Dear Mr. Harrand:


Please be advised that we are in receipt of your Geophysical Exploration permit application and it is conditionally approved; effective for one year from February 29, 2016. **PURSUANT TO NDAC 43-02-12-05 (DISTANCE RESTRICTION) non-explosive exploration method may not be conducted not less than 300 feet from a water well, building, underground cistern, pipelines, and flowing spring. In addition, pursuant to NDAC 43-02-12-06 (NOTIFICATION OF WORK PERFORMED), "The director is authorized to suspend operations of the entire geophysical project, or any portion thereof, if further activity will cause excessive damage to the surface of the land".** Review the following conditions for your permit:

1. A pre-program meeting with state seismic inspector Tom Torstenson is required. You must contact him at 701-290-1546 (cell) or 701-227-7436 at least 24 hours prior to any exploration operations. Also, a copy of the entire permit is required for all contractors at the pre-program meeting.
2. All variances for distance restrictions are to be furnished, and a pre-plot map displaying any source points that do not comply with the distance restriction rule must be supplied to the inspector.
3. The following information must be submitted within 30 days of the completion of the project by the Geophysical Company:
 - a. Completion Report,
 - b. Completion Affidavit,
 - c. Post Plot Map. It must show all water wells, buildings, underground cisterns, pipelines, and flowing springs that fall within the program area and within one half mile of the perimeter of the program.

- d. An Image file (.img) on a Flash Drive or email: tstorstenson@nd.gov with all source and receiver points,
 - e. Affidavit stating that the Geophysical Company has given all surface owner's a copy of the Section and Chapter of the NDCC as stated in paragraph 4.
4. It is required that within seven days of initial contact between the permitting agent and the operator of the land, the permitting agent shall provide the operator of the land and each landowner owning land within one-half mile of the land on which geophysical exploration activities are to be conducted a written copy of NDCC Section 38-08.1-04.1 (Exploration Permit) and NDCC Chapter 38-11.1 (Oil and Gas Production Damage Compensation). The permitting agent shall file an affidavit with this office confirming compliance with such notification. For your convenience, a copy of both Sections are enclosed.
 5. The permit agent shall notify the operator of the land at least seven days before commencement of any geophysical exploration activity, unless waived by mutual agreement of both parties. The notice must include the approximate time schedule and the location of the planned activity.
 6. Information regarding the location of water wells, springs, etc.; refer to the following ND State Water Commission Mapservice website, at: <http://mapservice.swc.state.nd.us/>
 7. The entire permit can be viewed, as well as the status of various seismic projects in the state, at: <https://www.dmr.nd.gov/oilgas/seismic/seismicstats.asp>

Should you have any questions regarding this matter, feel free to contact me at 701-328-8020, or Tom Torstenson at the number listed in paragraph 1.

Sincerely,



Todd L. Holweger
DMR Permit Manager



GEOPHYSICAL EXPLORATION PERMIT - FORM GE 1

INDUSTRIAL COMMISSION OF NORTH DAKOTA
OIL AND GAS DIVISION
600 EAST BOULEVARD DEPT 405
BISMARCK, ND 58505-0840
SFN 51459 (03-2011)



Seismic Acquisition

1) a. Company Eagle Exploration, Inc DBA United		Address PO Box 89, Grawn, MI 49637			
Contact Leonard A. Harrand		Telephone (231) 218-7293		Fax (800) 218-7292	
Surety Company <i>Western Surety Company</i>		Bond Amount \$ 25,000		Bond Number 717 565 30	
2) a. Subcontractor(s)		Address		Telephone	
b. Subcontractor(s)		Address		Telephone	
3) Party Manager Jesse Harrand		Address (local)		Telephone (local)	
4) Project Name or Line Numbers Douglaston 3D					
5) Exploration Method (Shot Hole, Non-Explosive, 2D, 3D, Other) Vibrosels					
6) Distance Restrictions (Must check all that apply)					
<input checked="" type="checkbox"/> 300 feet - NonExplosive - Distance setbacks apply to water wells, buildings, underground cisterns, pipelines, and flowing springs.					
<input type="checkbox"/> 660 feet - Shot Hole - Distance setbacks apply to water wells, buildings, underground cisterns, pipelines, and flowing springs.					
7) Size of Hole	Amt of Charge	Depth	Source points per sq. mi.	No. of sq. mi.	
3-D			168	3.3	
Size of Hole	Amt of Charge	Depth	Source points per ln. mi.	No. of ln. mi.	
2-D					
8) Approximate Start Date February 24, 2016 MARCH 1, 2016 <i>SAH</i>			Approximate Completion Date February 24, 2016 MARCH 15, 2016 <i>SAH</i>		

THE COMMISSION MUST BE NOTIFIED AT LEAST 24 HOURS IN ADVANCE OF COMMENCEMENT OF GEOPHYSICAL OPERATIONS

9) Location of Proposed Project - County Renville						
Section(s), Township(s) & Range(s)	Section	W1/2 28	T.	159N	R.	86W
	Section	29	T.	159N	R.	86W
	Section	32	T.	159N	R.	86W
	Section	<i>W/2</i> 33	T.	159N	R.	86W
	Section	<i>N/2 N/2</i> 5	T.	158N	R.	86W
	Section	<i>N/2 NW/4</i> 4	T.	158N	R.	86W

I hereby swear or affirm that the information provided is true, complete and correct as determined from all available records. Date **February 24, 2016**

Signature 	Printed Name Leonard A. Harrand	Title President
---------------	---	---------------------------

Email Address(es)
leonard@eagleexplorationservices.com

(This space for State office use)		<p align="center">Permit Conditions</p> <ul style="list-style-type: none"> * Permit in hand required at pre-program meeting with field inspector and be aware of all NDIC Rules and Regulations (i.e. distance restrictions). * See attached letter.
Permit No. 97-0266	Approval Date 2/29/16	
Approved by 	Title Mineral Resources Permit Manager	



Oil and Gas Division

Lynn D. Helms - Director Bruce E. Hicks - Assistant Director

Department of Mineral Resources

Lynn D. Helms - Director

North Dakota Industrial Commission

www.dmr.nd.gov/oilgas/

February 29, 2016

The Honorable LeAnn Pollman
Renville County Auditor
P.O. Box 68
Mohall, ND 58761

RE: Geophysical Exploration
Permit # 97-0266


Dear Ms. Pollman:


Pursuant to Section 38-08.1-04.2 of the North Dakota Century Code, please be advised that Eagle Exploration, Inc. dba United Seismic Acquisition was issued the above captioned permit on February 29, 2016 and will remain in effect for a period of one year. The entire permit can be viewed on our website at: <https://www.dmr.nd.gov/oilgas/seismic/seismicstats.asp>.

Should you have any questions, please contact our office.

Sincerely,

Todd L. Holweger
Mineral Resources Permit Manager







North Dakota Industrial Commission Department of Mineral Resources Oil & Gas Division



FORM GE 1 FILING AUTHORIZATION

COMPANY NAME: Eagle Exploration, Inc. DBA United Seismic Acquisition

ADDRESS: PO Box 89

CITY: Grawn **STATE:** MI **ZIP:** 49637


This form authorizes the person(s) listed below to submit a NDIC Geophysical Exploration Permit – Form GE 1 for approval on behalf of the designated company as listed above.

A new authorization will be required if any changes are to be made to the authorized individuals on the form.

The data submitted from the authorized individuals listed below have been checked and conform to the standards and procedures set forth by the NDIC Department of Mineral Resources.

The authorized individual(s) will ensure that the company, as listed above, and party manager receive a copy of the approved Form GE 1

<u>Authorized Individuals</u>	<u>E-Mail Address</u>	<u>Phone Number</u>
Leonard A. Harrand	leonard@eagleexploratio	231-218-7293

Company Authorized Signature:  Date: 02/24/2016
 Printed Name: Leonard A. Harrand Title: President

Phone: 231-218-7293 Email Address: leonard@eagleexplorationsvices.com

 Witness Signature: Edward J. Short Date: 2-24-16

Witness Printed Name: EDWARD J. SHORT

Holweger, Todd L.

From: leonard@eagleexplorationservices.com
Sent: Friday, February 26, 2016 1:19 PM
To: Holweger, Todd L.
Subject: Fwd: Douglaston Map update
Attachments: Douglaston 3D Aerial.pdf; Douglaston 3D TOPO.pdf

Categories: IMPORTANT follow-up

Should work better - thanks

Eagle Exploration, Inc.
4287 S M-37
PO Box 89
Grawn, MI 49637
leonard@eagleexplorationservices.com
1-800-473-0420
1-231-218-7293
1-877-218-7292 fax